


SR 2020 CAR DETOUR PLAN

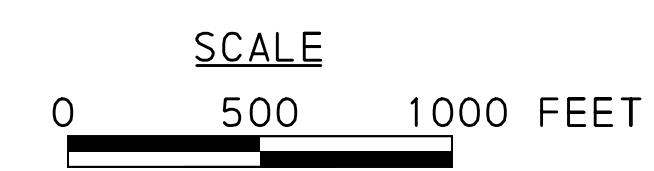
DISTRICT	COUNTY	ROUTE	SECTION	SHEET
6-0	CHESTER	2020	CBA	11 OF 36
EAST CALN TOWNSHIP				
REVISION NUMBER	REVISIONS	DATE	BY	APPROVED




SEE SHEETS 16 TO 32 FOR TRAFFIC CONTROL WITHIN WORK ZONE FOR STAGES 1 THRU 3.

LEGEND

- - TEMPORARY SIGN POST
- - TYPE III BARRICADE
- ④ - SIGN NUMBER
- ▬▬▬ - PROPOSED DETOUR ROUTE (APPROXIMATELY 3.1 MILES)
- ← - TRAFFIC FLOW DIRECTION
- ▨ - WORK AREA
- * - EXISTING BRIDGE WEIGHT RESTRICTION SIGN SEE SPECIAL PROVISION



TRAFFIC CONTROL PLAN



DATE: 10/14/2020 TIME: 10:21:02 AM
 FILENAME: N:\57748-00-Boo-Flood\Drawings\Trac\IP\lan\Detour\11s\2020CBA-TC-DET-02.dgn